

Route description to the GUSB (Gent University Sports Accommodation)

By car

From Brussels:

Via motorway E40 direction Gent and Oostende (Ostend). Pass exit Gent-Centrum, and take exit 13 "Gent-West, Drongen".

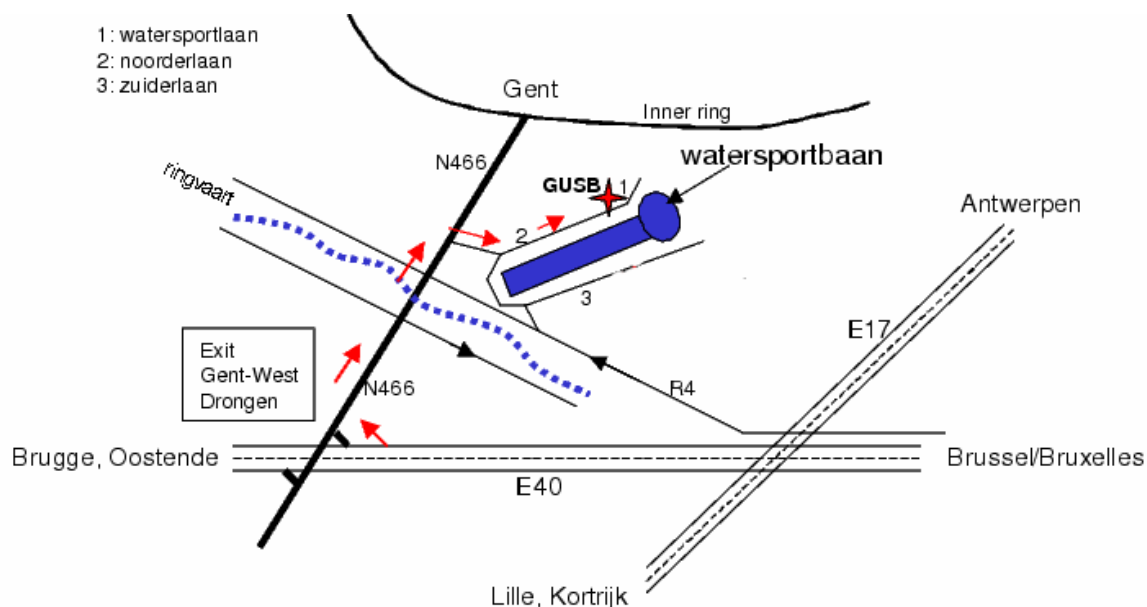
From Brugge (Bruges) and Oostende:

Via motorway E40 direction Gent and Brussels, take exit 13 "Gent-West, Drongen".

From Antwerpen (Antwerp) and Lille/Kortrijk (Courtrai):

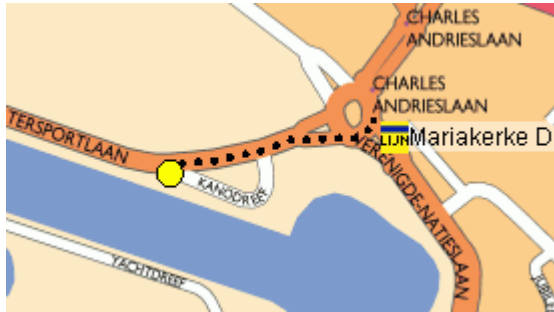
Via motorway E17 direction Gent, when you approach the crossing with motorway E40, take the E40 direction Brugge and Oostende. Take exit 13 "Gent-West, Drongen".

When you passed exit 13 take N466 direction Gent. Drive across a large bridge, which crosses canal "de Ringvaart". Right after this bridge turn right direction Blaarmeesen. After several meters at the pond "Watersportbaan", turn left and drive along the Noorderlaan. You will find the GUSB at the end of the Noorderlaan, along the Watersportbaan.

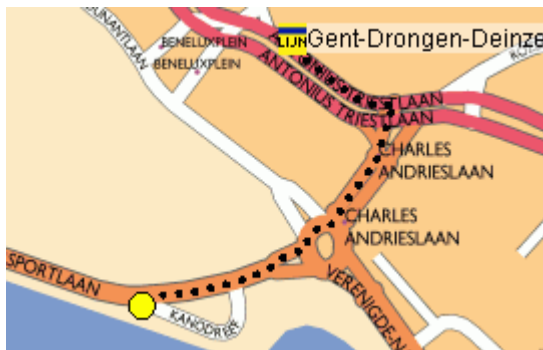


By public transport

1. Take bus 9 direction Mariakerke Driedreef, and get off at stop Andrieslaan.



2. Take bus 14/15 direction Drongen – Dreinze / Drongen – Nevel – Tielt /
or take bus 65/67 direction zomergem – Ursel / Zomergem – Waarschoot – Eeklo,
and get off at stop Ekkergem Kerk.



3. Take tram 21/22 direction Melle Leeuw / Gentbrugge DC
or take tram 4 direction Gentbrugge Moscou
and get off at stop Bernard Spaelaan.

